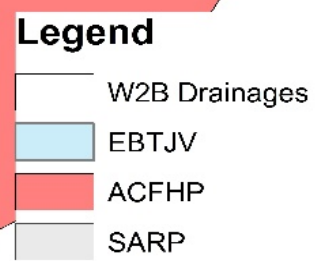
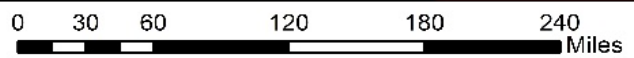
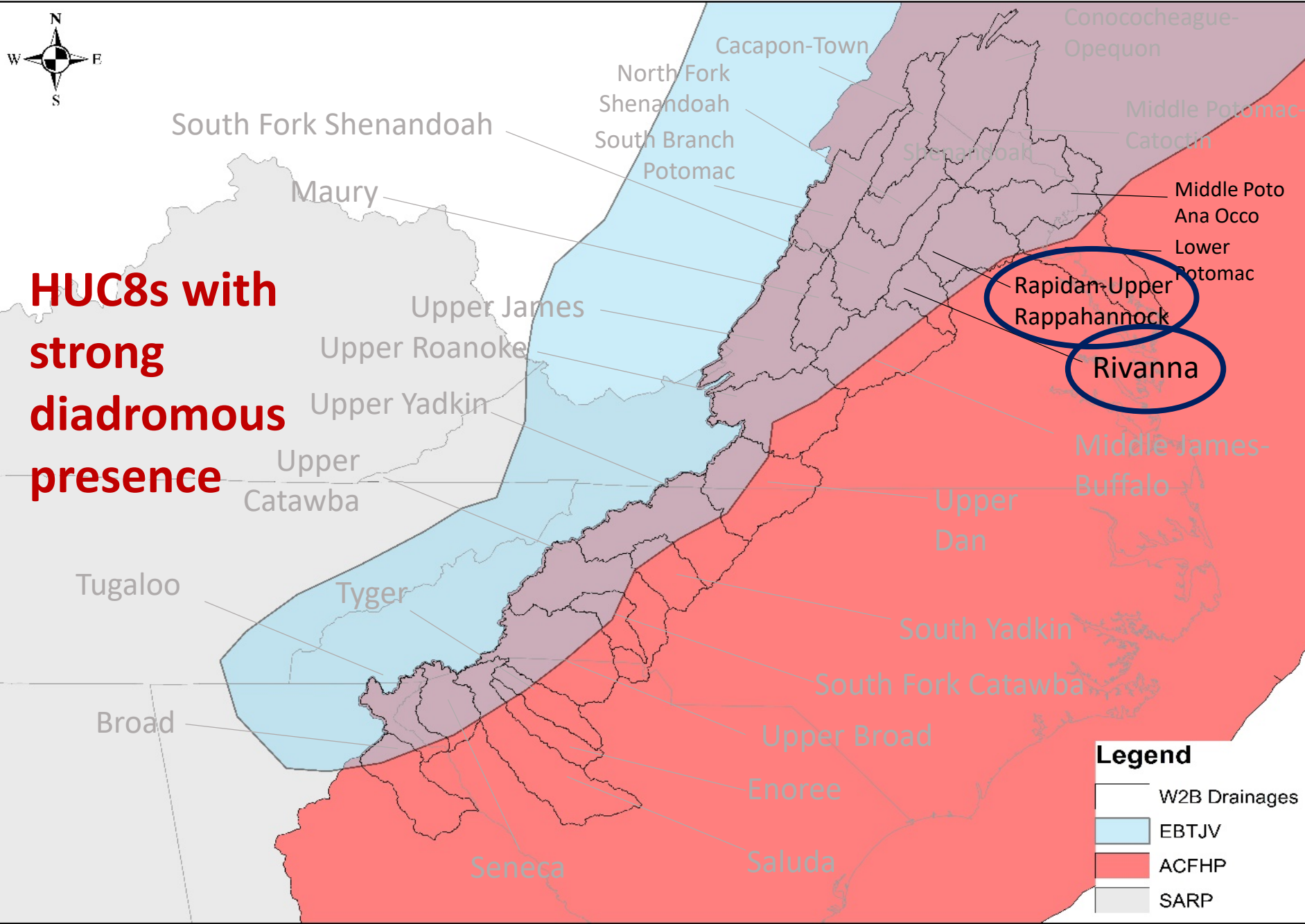




**HUC8s with
strong
diadromous
presence**



Dams blocking passage of diadromous fish and wild brook trout in the Rapidan-Upper Rappahannock and Rivanna drainages

CFPPP Unique ID	Dam Name	Latitude	Longitude
CFPPP_336	Unknown	38.31997384	-78.39243375
VA_301	Sugar Hollow Dam	38.26646025	-78.52934412
VA_362	Blue Ridge School Dam	38.26533718	-78.55651566
VA_367	Twin Lakes Dam #2	38.27902001	-78.53786798
VA_368	Twin Lakes Dam #1	38.26338101	-78.52306324
VA_369	Twin Lakes Dam #3	38.19689883	-78.49868729
VA_370	Greene Mountain Lake Dam	38.20562794	-78.51548984
VA_371	Wildwood Valley Lake Dam	38.21386475	-78.5347661
VA_888	Wilsdorf Dam	38.20205487	-78.50661872
VA_908	Allens Dam	38.27462321	-78.51810484
VA_913	Chisholm Dam Upper Farm	38.13645596	-78.73824695
VA_VA07918	Poplar Lake Dam	38.25615913	-78.43389949
CFPPP_735	Unknown	38.24986349	-78.441234
CFPPP_881	Unknown	38.24304605	-78.44203489
CFPPP_882	Unknown	38.26106376	-78.43346776
CFPPP_883	Unknown	38.27020957	-78.4369656